



DR.V.S.KRISHNA GOVT. DEGREE COLLEGE


(An Autonomous Institution Affiliated to Andhra University)

Reaccredited by NAAC with 'A' Grade (3rd Cycle)

District Resource Centre & Centre for Research Studies
Maddilapalem, Visakhapatnam-530 013, Andhra Pradesh




DEPARTMENT OF COMMERCE



LIVE

Project Work





DR.V.S.KRISHNA GOVT. DEGREE COLLEGE

(An Autonomous Institution Affiliated to Andhra University)

Reaccredited by NAAC with 'A' Grade (3rd Cycle)

District Resource Centre & Centre for Research Studies

Maddilapalem, Visakhapatnam-530 013, Andhra Pradesh



DEPARTMENT OF COMMERCE



Dr.Ch. Vishnu Murthy
Head of the Department



Dr.I.Vijayababu
Principal



Dr.G.Rajkumar
Asst.Professor



Dr.G.Srinivasa Rao
Asst.Professor



G.Arun Kumar
Asst.Professor



M.Srinivasu
Asst.Professor



D.Muralidhar
Asst.Professor



D.Ramesh
Asst.Professor



Dr. CH. VISHNU MURTHY
M Com., M.Phil., Ph.D
Asst. Professor

HEAD OF THE DEPARTMENT

COMMERCE

Creating
Opportunities for
Market and
Money generation with an
Efficient usage of
Resources in a
Competitive
Environment




Dr.Gudipati Srinivasa Rao






Project Work





Project Work



GUIDES



Dr.G.Srinivasa Rao
Asst.Professor



G.Arun Kumar
Asst.Professor







D.V. KESHAVA GOVT. DEGREE COLLEGE
DEPARTMENT OF
COMMERCE
Project Work



**“A Study on Women Empowerment through
Self-Help Groups With Special Reference to
-----Village
Visakhapatnam District of Andhra Pradesh”**





GPS Map Camera

K.Kodada



Google

East Godavari, Andhra Pradesh, India

6C8C+WWM, Andhra Pradesh 533408, India

Lat 17.216918°

Long 82.42206°

04/12/21 05:02 PM




VC4P+58G,
Lothugadda,
Andhra Pradesh
531111, India


03 Dec 2021,

Type	Degree	DMS
Latitude	17.85557 32	17°51'20" N
Longitude	82.43600 07	82°26'10" E





 GPS Map Camera



Visakhapatnam, Andhra Pradesh, India

63-1-21, Burma Colony, Sriharipuram, Visakhapatnam, Andhra Pradesh

530011, India

Lat 17.685301°

Long 83.233333°

04/12/21 04:50 PM



63-3-2, Sriharipuram, Visakhapatnam, Andhra Pradesh 530011, India

Visakhapatnam
Andhra Pradesh
India



26°C

79°F

2021-12-03(Fri) 02:24(pm)





Unnamed Road, M.Alamanda, Andhra Pradesh 531030, India

03 Dec 2021, 08:16 AM



Google



GPS Map Camera



Garbham, Andhra Pradesh, India


9F82+QVF, Garbham, Andhra Pradesh 535102, India


Lat 18.36706°

Long 83.451578°

02/12/21 04:36 PM



nk 



Unnamed Road, Andhra Pradesh
531151, India

03 Dec 2021, 08:22 am





GPS Map Camera



Kona Forest, Andhra Pradesh, India

5CRM+7CH, Kona Forest, Andhra Pradesh 533408, India

Lat 17.191713°

Long 82.433803°

03/12/21 12:51 PM



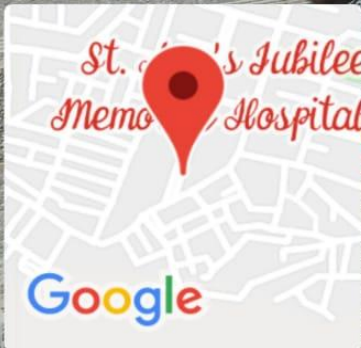
GPS Map Camera



Lakshmpuram, Andhra Pradesh, India
Unnamed Road, Lakshmpuram, Andhra Pradesh 535580, India
Lat 18.347717°
Long 83.30327°
05/12/21 01:09 PM



GPS Map Camera



Visakhapatnam, Andhra Pradesh, India

63-3-2, Sriharipuram, Visakhapatnam, Andhra Pradesh 530011, India

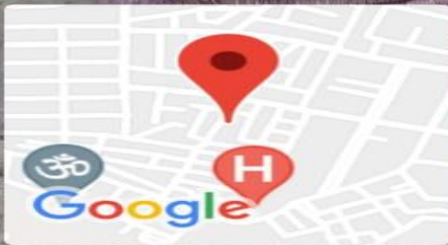
Lat 17.684308°

Long 83.234613°

03/12/21 02:27 PM



GPS Map Camera



Visakhapatnam, Andhra Pradesh, India

63-1-21, Burma Colony, Sriharipuram, Visakhapatnam,
Andhra Pradesh 530011, India

Lat 17.685287°

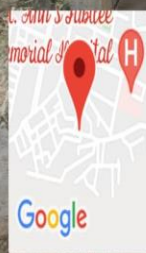

Long 83.233377°

04/12/21 03:59 PM

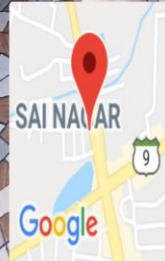


Modhamamba Colony, Hanuman temple 1st
Left, 5th Lane, Madugula, Andhra Pradesh
531027, India


03 Dec 2021, 14:25 PM



Visakhapatnam, Andhra Pradesh, India
M6MP+9GC, Sriharipuram, Visakhapatnam, Andhra Pradesh
530011, India
Lat 17.683651°
Long 83.235954°
03/12/21 02:09 PM



Visakhapatnam, Andhra Pradesh, India
531173, Sras, Sai Nagar, Aditya Nagar, Pendurthi,
Visakhapatnam, Andhra Pradesh 531173, India
Lat 17.823074°
Long 83.204521°
02/12/21 01:20 PM



Butchempeta, Andhra Pradesh, India
PJH5+W52, Butchempeta, Andhra Pradesh 531116,
India
Lat 17.729794°
Long 82.608497°
01/12/21 05:52 PM

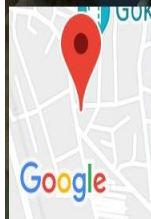




Plot No, 61, Beach Rd, Ntr Marg,
Sagar Nagar, Visakhapatnam, Andhra
Pradesh 530045, India

01 Dec 2021, 16:35 pm

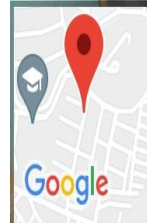
Haze
26.9 °C
80.5 °F



4, Bowdara Rd, Opp.SRMT,
Nerella Koneru, Mahaarajupeta,
Visakhapatnam, Andhra Pradesh
530004, India

Haze
26.9 °C
80.5 °F

02 Dec 2021, 11:05 AM



60-27-140, Industrial Colony,
Malkapuram, Visakhapatnam, Andhra
Pradesh 530011, India


Haze
27.9 °C
82.3 °F

02 Dec 2021, 12:08 PM







 GPS Map Camera

Visakhapatnam, Andhra Pradesh, India

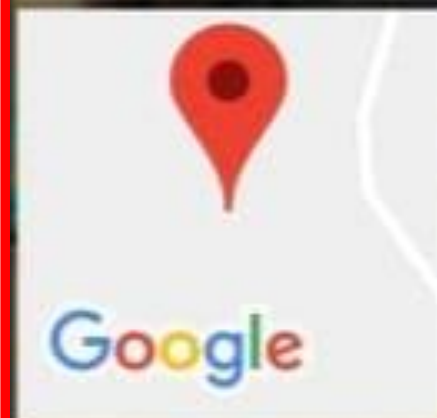
P8H3+H37, Dondaparthi, Railway New Colony,
Visakhapatnam, Andhra Pradesh 530016, India

02/12/21 11:55 AM





Umarasagondi, Andhra Pradesh, India



Type	Degree	DMS
Latitude	17.8777139	17°52'40" N
Longitude	82.4466707	82°26'48" E

03 Dec 2021, 11:41 AM



W9C9+VH8, Podugupalem, Andhra Pradesh 530052, India


Podugupalem
Andhra Pradesh
India



26°C

79°F

2021-12-04(Sat) 10:09(am)





GPS Map Camera

Visakhapatnam, Andhra Pradesh, India

Unnamed Road, Gandhigram, Chintalalova, Krantinagar, Nausena Baugh,

Visakhapatnam, Andhra Pradesh 530014, India

Lat 17.680997°

Long 83.261754°

05/12/21 03:37 PM



41



Google

MDR41, Gopalapatnam, Andhra Pradesh
531127, India

07 Dec 2021, 20:16 pm



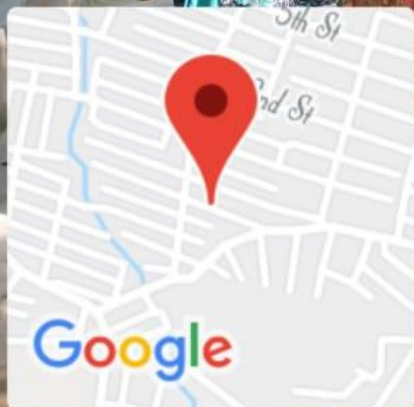
8JG6+423, Gopalapatnam, Andhra Pradesh
531127, India

11 Dec 2021, 14:49 pm

Google



GPS Map Camera



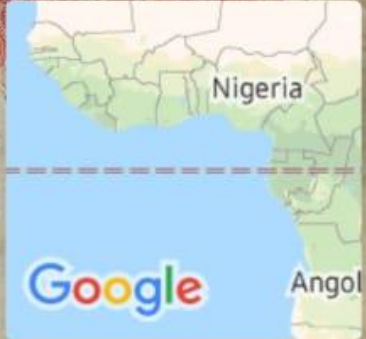
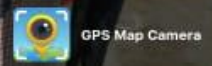
Visakhapatnam Andhra Pradesh India

12-855-1, Ravindra Nagar, Visakhapatnam, Andhra Pradesh 530040, India

Lat 17.765319°

Long 83.321779°

02/12/21 01:47 PM



Veldurthi, Andhra Pradesh, India
56R9+9HM, Veldurthi, Andhra Pradesh 533431, India
Lat 17.190066°
Long 82.219124°
04/12/21 09:22 AM



V9XG+P2J, Anandapuram, Andhra Pradesh
530052, India

28 Dec 2021, 08:41 AM





8H3W+8WH, Rajavaram, Andhra Pradesh
531127, India

10 Dec 2021, 18:45 pm

Google



Vizag Road, Paravada,
opposite Visakha
Grameena Bank, Paravada, 27.0 °C
haze
02 Dec 2021 10:28 AM



ATANTRA
NAGAR
Google

Sivasak
thi Nagar
Rd
Srinivasa Haze
Nagar, 26.9 °C
80.5 °F
02 Dec



Google

10, 1st St, Vivekananda Nagar, Ravindra Nagar,
Visakhapatnam, Andhra Pradesh 530040, India
Haze
26.9 °C
80.5 °F
02 Dec 2021, 02:44 AM



Google

Visakhapatnam, Andhra Pradesh, India
5-719/2, 4th line, SIG Nagar, Ravindra Nagar,
Visakhapatnam, Andhra Pradesh 530040, India
Lat 17.76366°
Long 83.323683°
02/12/21 06:38 PM



Visakhapatnam, Andhra Pradesh, India

5-633, S.i.g nager Old Dairy Farm, Ravindra Nagar, Visakhapatnam,
Andhra Pradesh 530040, India

Lat 17.763595°

Long 83.3241°

02/12/21 05:10 PM



Old Dairy Farm, 3-316, Adarsh Nagar,
Visakhapatnam, Andhra Pradesh
530040, India

02 Dec 2021, 11:52 am




Haze
27.9 °C
82.3 °F




GPS Map Camera

Cheepurupalle East, Andhra Pradesh, India
G3PM+PX6, Cheepurupalle East, Andhra Pradesh 531020, India
Lat 17.537548°
Long 83.084597°
02/12/21 07:33 AM



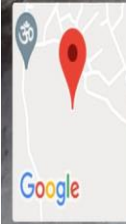
GPS Map Camera

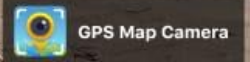
Cheepurupalle East, Andhra Pradesh, India
G3QM+V8, Cheepurupalle East, Andhra Pradesh 531020, India
Lat 17.537697°
Long 83.084531°
02/12/21 07:43 PM



GPS Map Camera

Cheepurupalle East, Andhra Pradesh, India
G3PM+PX6, Cheepurupalle East, Andhra Pradesh 531020, India
Lat 17.536332°
Long 83.084809°
02/12/21 08:54 AM





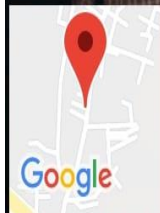
Cheepurupalle East, Andhra Pradesh, India

Mutyalammalem road,dibbapalem, Cheepurupalle East, Andhra Pradesh 531020, India

Lat 17.539513°

Long 83.084825°

04/12/21 09:22 AM

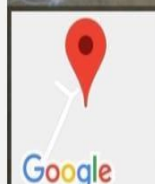


Door No. 36-92-58, Near Fire Station, Police Colony Rd, Bharna Camp, L. B. Nagar, Kancharapalem, Kamakshinagar, Srinivasa Nagar, Kancharapalem, Visakhapatnam,



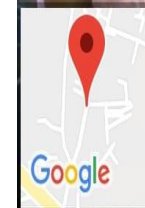

Haze
25.9 °C
78.7 °F

03 Dec 2021, 17:48 pm



Unnamed Road, Andhra Pradesh 530052, India

02 Dec 2021, 11:11 AM



50, Kamakshinagar, Srinivasa Nagar, Kancharapalem, Visakhapatnam, Andhra Pradesh 530008, India




Rain
25.9 °C
78.7 °F

03 Dec 2021, 17:33 pm



 Unnamed Road, Andhra Pradesh
530052, India
03 Dec 2021, 11:16 AM



 9-31-1/116, Rythu Bazar Rd,
Pithapuram Colony, Maddilapalem,
Visakhapatnam, Andhra Pradesh
530003, India
05 Dec 2021, 11:23 am
Clouds
27.9 °C
82.3 °F




 53-4-6, Near NH 5, Near
Maddilapalem, Pithapuram Colony,
Maddilapalem, Visakhapatnam,
Andhra Pradesh 530013, India
06 Dec 2021, 13:50 pm
Clouds
28.9 °C
84.1 °F




GPS M

Vishakhapatnam, Andhra Pradesh, India
Unnamed Road, Andhra Pradesh 531040, India
Lat 18.308451°
Long 82.56504°
02/12/21 12:20 PM





Vishakhapatnam, Andhra Pradesh, India
Unnamed Road, Andhra Pradesh 531040, India
Lat 18.308434°
Long 82.565115°
02/12/21 12:16 PM





P8HV+92C, Jalari Peta,
Visakhapatnam, Andhra Pradesh
530017, India

05 Dec 2021, 14:54 PM


Clouds
28.9 °C
84.1 °F



76, MVP Double Rd, MVP Sector
3, Sector 4, Sector 3, MVP Colony,
Visakhapatnam, Andhra Pradesh
530017, India

Haze
26.9 °C
80.5 °F



M.V.P CO
Google

01 Dec 2021, 11:34 AM



P8HV+92C, Jalari Peta,
Visakhapatnam, Andhra Pradesh
530017, India

04 Dec 2021, 21:14 PM

Clouds

26.9 °C

80.5 °F




Google



50-7-53, Ganesh Nagar,
Seetamma Peta, Dwaraka Nagar,
Visakhapatnam, Andhra Pradesh
530016, India

03 Dec 2021, 12:26 pm






SH NAGAR
Google

50-7-42, Ganesh Nagar,
Seetamma Peta, Dwaraka Nagar,
Visakhapatnam, Andhra Pradesh
530016, India

03 Dec 2021, 10:35 am



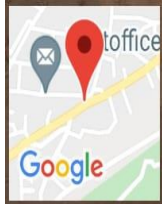
Rain

25.9 °C

78.7 °F



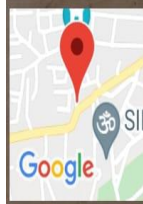
OPPO A12
2021/12/05 16:54



Simhachalam Road, & Raja Veedhi,
Old Adavivaram, Sri Sai Nagar,
Simhachalam, Visakhapatnam,
Andhra Pradesh 530028, India

Haze
26.9 °C
80.5 °F

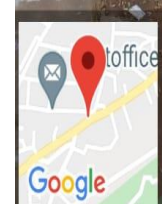
01 Dec 2021, 16:11 pm



Devastana Complex, Simhachalam
Rd, Old Adavivaram, Sri Sai Nagar,
Simhachalam, Visakhapatnam,
Andhra Pradesh 530028, India

Rain
24.9 °C
76.9 °F

03 Dec 2021, 16:58 pm



Simhachalam Road, & Raja Veedhi,
Old Adavivaram, Sri Sai Nagar,
Simhachalam, Visakhapatnam,
Andhra Pradesh 530028, India

Haze
26.9 °C
80.5 °F

01 Dec 2021, 16:04 pm



GPS Map Camera

Gulla Padu, Andhra Pradesh, India
MDR166, Gulla Padu, Andhra Pradesh 532440, India
Lat 18.53325°
Long 83.737563°
03/12/21 10:31 AM



Google



Google

Type	Degree	DMS
Latitude	18.6234167	18°37'24" N
Longitude	83.5355032	83°32'8" E


02 Dec 2021, 12:45 PM



 Pankuvalasa Balijipeta Kottapalli Rd,
Narayanapuram, Andhra Pradesh
535557, India

Mist
27.1 °C
80.7 °F

02 Dec 2021, 08:44 AM




 Type Degree DMS

Latitude	18.6234167	18°37'24" N
Longitude	83.5355032	83°32'8" E

03 Dec 2021, 11:35 AM



 Lovagavara Varam, Andhra Pradesh, India

VPFR+3W4, Lovagavara Varam, Andhra Pradesh 531025, India

Lat 17.872546°
Long 82.74249°
03/12/21 10:46 AM




 Lovagavara Varam, Andhra Pradesh, India

VPFR+3W4, Lovagavara Varam, Andhra Pradesh 531025, India

Lat 17.872612°
Long 82.742627°
04/12/21 08:45 AM




APUJI NAGAR
 P7QH+VF4, Bapuji Nagar,
 Kancharapalem, Visakhapatnam,
 Andhra Pradesh 530008, India
 Haze
 24.9 °C
 76.9 °F
 01 Dec 2021, 10:57 PM





Type	Degree	DMS
Latitude	18.6467054	18°38'48" N
Longitude	83.5468262	83°32'49" E

 Google
 03 Dec 2021, 08:28 AM





Type	Degree	DMS
Latitude	18.6467054	18°38'48" N
Longitude	83.5468262	83°32'49" E

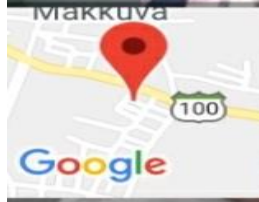
 Google
 03 Dec 2021, 07:53 AM



M768+CWP, Makuva, Andhra Pradesh
535547, India

03 Dec 2021, 12:02 pm

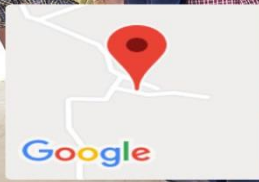

Rain
23.5 °C
74.3 °F



M759+J4P, Makuva, Andhra Pradesh
535547, India

01 Dec 2021, 17:23 pm

Clear
22.1 °C
71.9 °F




Gunapadu, Andhra Pradesh, India

Unnamed Road, Gunapadu, Andhra Pradesh 535145, India

Lat 18.154601°

Long 83.156556°

01/12/21 11:22 AM





Type	Degree	DMS
Latitude	0.0	
Longitude	0.0	

03 Dec 2021, 21:16 pm



Guddipa Village, Gompā, Andhra Pradesh 531025, India

Type	Degree	DMS
Latitude	17.7376077	17°44'15" N
Longitude	82.7992509	82°47'57" E

03 Dec 2021, 10:15 AM



Ravikamatham Rd, Gompā, Andhra Pradesh 531025, India

Type	Degree	DMS
Latitude	17.7310971	17°43'52" N
Longitude	82.8022824	82°48'8" E

04 Dec 2021, 19:48 PM



27-32-4, 1ST FLOOR,, 75 Ft
Road, Vishakhapatnam, Andhra
pradesh 530001, Daspalla Hills,
Pandurangapuram, Visakhapatnam,
Andhra Pradesh 530002, India

Haze
26.9 °
80.5 °

01 Dec 2021, 16:22 PM





K3, Daspalla Hills, Pandurangapuram,
Visakhapatnam, Andhra Pradesh
530002, India

02 Dec 2021, 12:15 PM

Haze

27.9 °C

82.3 °F

CZ3089



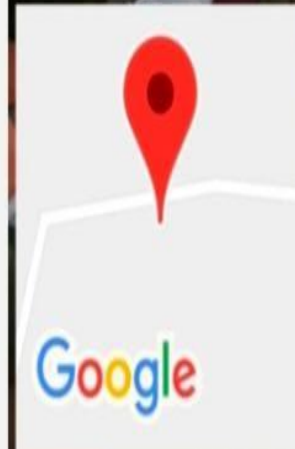
 14-43/1, Oota Gadda Rd, Daspalla Hills, Pandurangapuram, Visakhapatnam, Andhra Pradesh 530003, India

Haze
27.9 °C
82.3 °F

02 Dec 2021, 11:51 AM



Unnamed Road, Andhra Pradesh 532455, India



Type	Degree	DMS
Latitude	18.7879689	18°47'17" N
Longitude	83.8358671	83°50'9" E

02 Dec 2021, 19:12 PM



RV64+8C3 DLB 21.859, Peddadamilli, Andhra Pradesh 532455, India



Type	Degree	DMS
Latitude	18.8104673	18°48'38" N
Longitude	83.8567455	83°51'24" E

05 Dec 2021, 11:53 AM



ing Station



Google

Type	Degree	DMS
Latitude	0.0	
Longitude	0.0	

05 Dec 2021, 19:14 pm



Type	Degree	DMS
Latitude	0.0	
Longitude	0.0	

05 Dec 2021, 19:26 pm

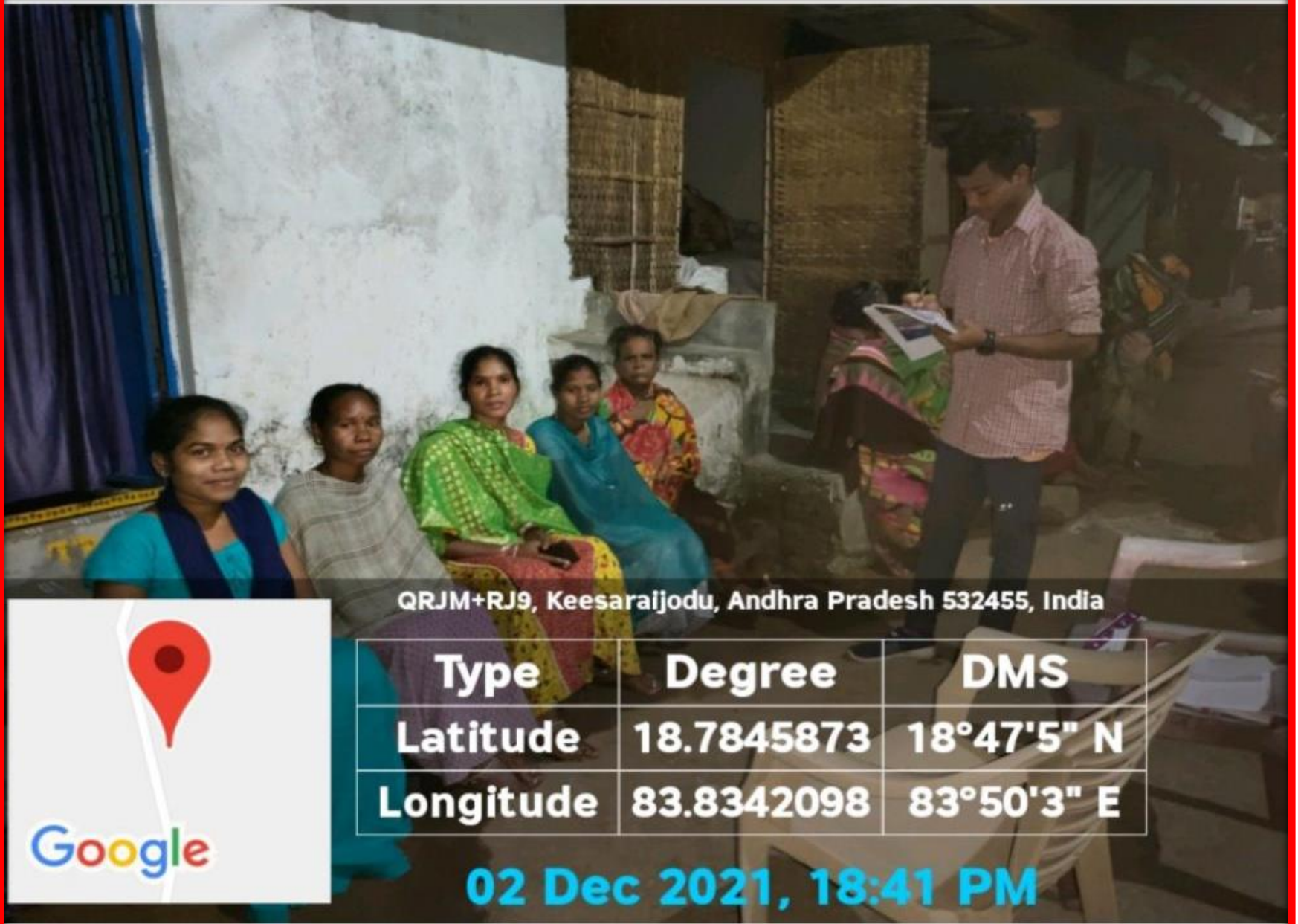


**Karlemanu - Marripadu Rd,
Kesaraijodu, Andhra Pradesh
532455, India**


02 Dec 2021, 18:23 PM



Google



QRJM+RJ9, Kesarajodu, Andhra Pradesh 532455, India



Type	Degree	DMS
Latitude	18.7845873	18°47'5" N
Longitude	83.8342098	83°50'3" E

02 Dec 2021, 18:41 PM



Palakonda - Haddubangi Rd, Nivagam, Andhra Pradesh
532457, India



Type	Degree	DMS
Latitude	18.7836913	18°47'1" N
Longitude	83.9312532	83°55'53" E

05 Dec 2021, 13:06 PM



1-31-17, Adarsh Nagar, MVP Colony,
Visakhapatnam, Andhra Pradesh
530017, India

02 Dec 2021, 12:21 PM



Haze
28.9 °C
84.1 °F



76, MVP Double Rd, MVP Sector 3, Sector 4, Sector 3, MVP Colony, Visakhapatnam, Andhra Pradesh 530017, India

Haze
26.9 °C
80.5 °F

01 Dec 2021, 11:36 AM





21-12-33, Nadupuru, Pedagantyada,
Visakhapatnam, Andhra Pradesh
530044, India



Rain

24.9 °C

76.9 °F



Google

04 Dec 2021, 16:39 PM



19-17-9, Pedagantyada, Visakha-
patnam, Andhra Pradesh 530044,
India

01 Dec 2021, 14:49 PM



Haze

27.9 °C

82.3 °F



21-30-1, Nadupuru, Pedagantyada,
Visakhapatnam, Andhra Pradesh
530044, India

03 Dec 2021, 17:15 PM



Drizzle
24.9 °C
76.9 °F

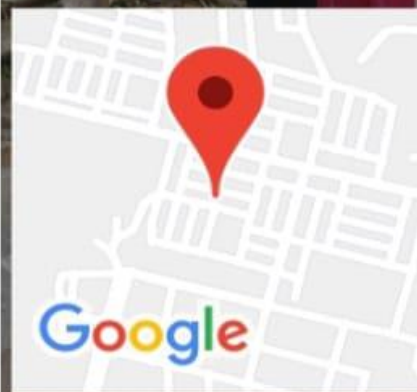


21-30-1, Nadupuru, Pedagantyada,
Visakhapatnam, Andhra Pradesh
530044, India

05 Dec 2021, 12:50 PM



Clouds
28.9 °C
84.1 °F



R968+H62, Mithilapuri Colony,
Srinivasa Nagar, Madhurawada,
Visakhapatnam, Andhra Pradesh
530041, India

Haze
27.9 °C
82.3 °F

02 Dec 2021, 15:36 PM



R968+H62, Mithilapuri Colony,
Srinivasa Nagar, Madhurawada,
Visakhapatnam, Andhra Pradesh
530041, India

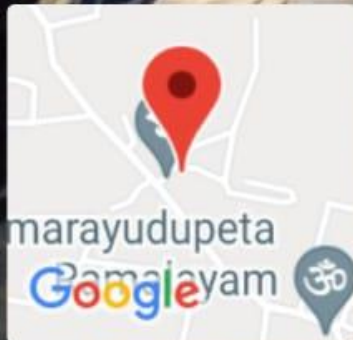
Haze
27.9 °C
82.3 °F

02 Dec 2021, 15:36 PM

Google



GPS Map Camera



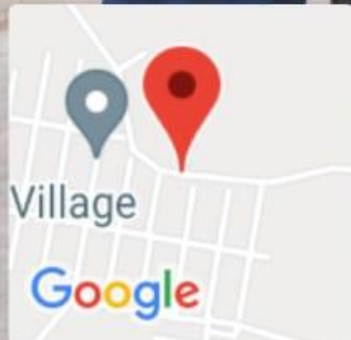

Edulapaka Bonangi, Andhra Pradesh, India

Ravada Rd, Edulapaka Bonangi, Andhra Pradesh 531021, India

Lat 17.607895°

Long 83.069694°

02/12/21 07:17 PM



Vishakhapatnam, Andhra Pradesh, India

Unnamed Road, Andhra Pradesh 531021, India

Lat 17.60392°

Long 83.066344°

02/12/21 05:19 PM




Simhadri Nagar


Vishakhapatnam, Andhra Pradesh, India
Unnamed Road, Andhra Pradesh 531021, India
Lat 17.60478°
Long 83.076708°
03/12/21 12:13 PM




MDR89, Andhra Pradesh 531025, India

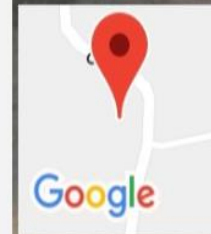


Type	Degree	DMS
Latitude	17.7833892	17°47'0" N
Longitude	82.8036297	82°48'13" E

02 Dec 2021, 15:07 PM

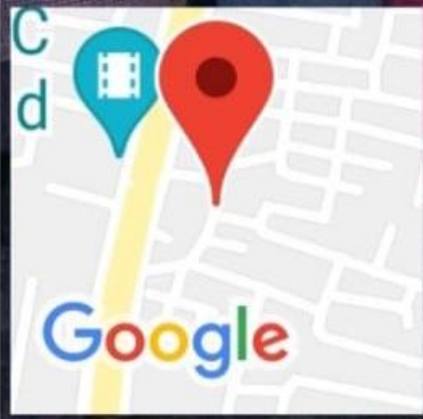


MDR89, Komallapudi, Andhra Pradesh 531025, India



Type	Degree	DMS
Latitude	17.7867007	17°47'12" N
Longitude	82.8036297	82°48'13" E

02 Dec 2021, 08:10 AM




Chandrampalem, Srinivasa Nagar,
Madhurawada, Visakhapatnam,
Andhra Pradesh 530041, India

03 Dec 2021, 17:20 PM



Drizzle
24.9 °C
76.9 °F



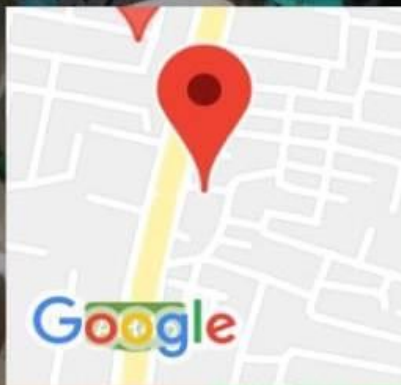
R964+HF5,
Chandrampalem,
Srinivasa Nagar,
Madhurawada,
Visakhapatnam, Andhra

Type	Degree	DMS
Latitude	17.8113914	17°48'41" N
Longitude	83.3563115	83°21'23" E

02 Dec 2021, 16:52

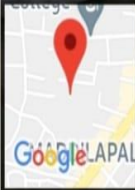


R964+HF5, Chandrampalem, Srinivasa Nagar, Madhurawada, Visakhapatnam, Andhra Pradesh 530041, India



Type	Degree	DMS
Latitude	17.8113607	17°48'41" N
Longitude	83.3563813	83°21'23" E

02 Dec 2021, 16:46 PM



53-16-31, Maddilapalem,
Visakhapatnam, Andhra Pradesh
530013, India

Haze
27.9 °C
82.3 °F

01 Dec 2021, 13:08 pm



R9F6+8H8, Srinivasa Nagar,
Madhurawada, Visakhapatnam, Andhra
Pradesh 530048, India

Rain
25.9 °C
78.7 °F

03 Dec 2021, 12:27 pm





53-17-54/1, Maddila Palem, Near
VS Krishna College, Maddilapalem,
Visakhapatnam, Andhra Pradesh
530013, India

Haze
27.9 °C
82.3 °F

01 Dec 2021, 15:35 pm




 Unnamed Road, Andhra Pradesh
 531030, India
 02 Dec 2021, 08:55 am






XXPV+V69, Nagayyapeta, Andhra Pradesh 531030, India


Type	Degree	DMS
Latitude	17.9859781	17°59'10" N
Longitude	82.9928544	82°59'34" E

 01 Dec 2021, 16:16 pm




X2RF+V3P, Vizianagaram, Andhra Pradesh
 535281, India

 01 Dec 2021, 10:57 am




GPS Map Camera

33



Kurigam



Kurigam, Andhra Pradesh, India

Khurigam Bus Stop, Kurigam, Andhra Pradesh 761208, India

Lat 18.810472°

Long 83.974639°

04/12/21 10:43 AM



GPS Map Camera

janeya
temple



Google

Cheepurupalle East, Andhra Pradesh, India

Mutyalammapalem road, dibbapalem, Cheepurupalle East, Andhra Pradesh 531020,
India

Lat 17.539513°

Long 83.084825°

04/12/21 09:22 AM



Findings:

1. Poverty alleviation: - This is the first reason for making available micro financial services. Poverty alleviation can be accomplished through the promotion of sustainable livelihood, by providing easy and affordable access to credit and other complementary services required for promotion of live hoods.

2. Harnessing talents: - Microfinance services help harness the talent leadership and entrepreneurial abilities of the poor. Microfinance services facilitative enterprise development and provide large employment generation in rural areas where poor can obtain employment.



Findings:

3. Women empowerment: - Micro financial services mobilizing the woman, organizing them into groups, building their capacity for self management at the grass root and enabling them to access wide range of services including credit saving, insurance and business development.

4. Credit delivery: - Microfinance services are needed to ensure effective delivery system. The system seeks to ensure rational allocation of resources in the form of subsidized credit in rural areas.

Findings:

5. Social integrity – SHGs encourages collective efforts for combating practices like dowry, alcoholism etc

6. Gender Equity – SHGs empowers women and inculcates leadership skill among them.
Empowered women participate more actively in gram sabha and elections

7. Voice to marginalized section – Most of the beneficiaries of government schemes have been from weaker and marginalized communities and hence their participation through SHGs ensures social justice.

8. Financial Inclusion – Priority Sector Lending norms and assurance of returns incentivize banks to lend to SHGs.





Conclusion

Some valuable lessons can be drawn from the live project experience. India is to stand among the country of developed nation and there is no denying the fact that poverty alleviation and reduction of income inequalities has to be the top most priority. In this backdrop impressive gain made by SHG-Programmes in coverage of rural population with financial services offers a ray of hope. The paper argues for mainstreaming of impact assessment and incorporation of local factors in service delivery to maximize impact of SHG Programme on achievement of Millennium Development Goals (MDGs) and not letting go the opportunities



Conclusion

Self-Help through Mutual Help” the logical concept was initially developed by women. In male dominated society, women have no money or source of income for their personal expenditures or to spend on their own choices. A sincere effort has been being made by the Govt. to bring more women under SHG movement to empower them politically, socially, psychologically and economically in the state, in general, and in the district, in particular.

DEPARTMENT OF COMMERCE



Dr.Ch. Vishnu Murthy
Head of the Department



Dr.I.Vijayababu
Principal



Dr.G.Rajkumar
Asst.Professor



Dr.G.Srinivasa Rao
Asst.Professor



G.Arun Kumar
Asst.Professor



M.Srinivasu
Asst.Professor



D.Muralidhar
Asst.Professor



D.Ramesh
Asst.Professor